

FCPA TRAIL PROJECTS 2010 - 2014

Current::

- CCT Improvements – Bridges, Georgetown Pike, and Dulles Toll Road
- Lake Fairfax Sustainable Trail System
- Pohick Stream Valley Projects

Future:

- Fort Hunt Road
- CCT to Barbara Lane
- CCT at Pohick Rd.
- Holmes Run –Providence Rec Center
- South Run Loop Trail
- Flatlick Stream Valley
- CCT at Mockingbird Drive
- CCT to Wakefield Chapel
- CCT to Pine Ridge Park
- Island Creek – Amberleigh



TRAIL PROJECT Prioritization System

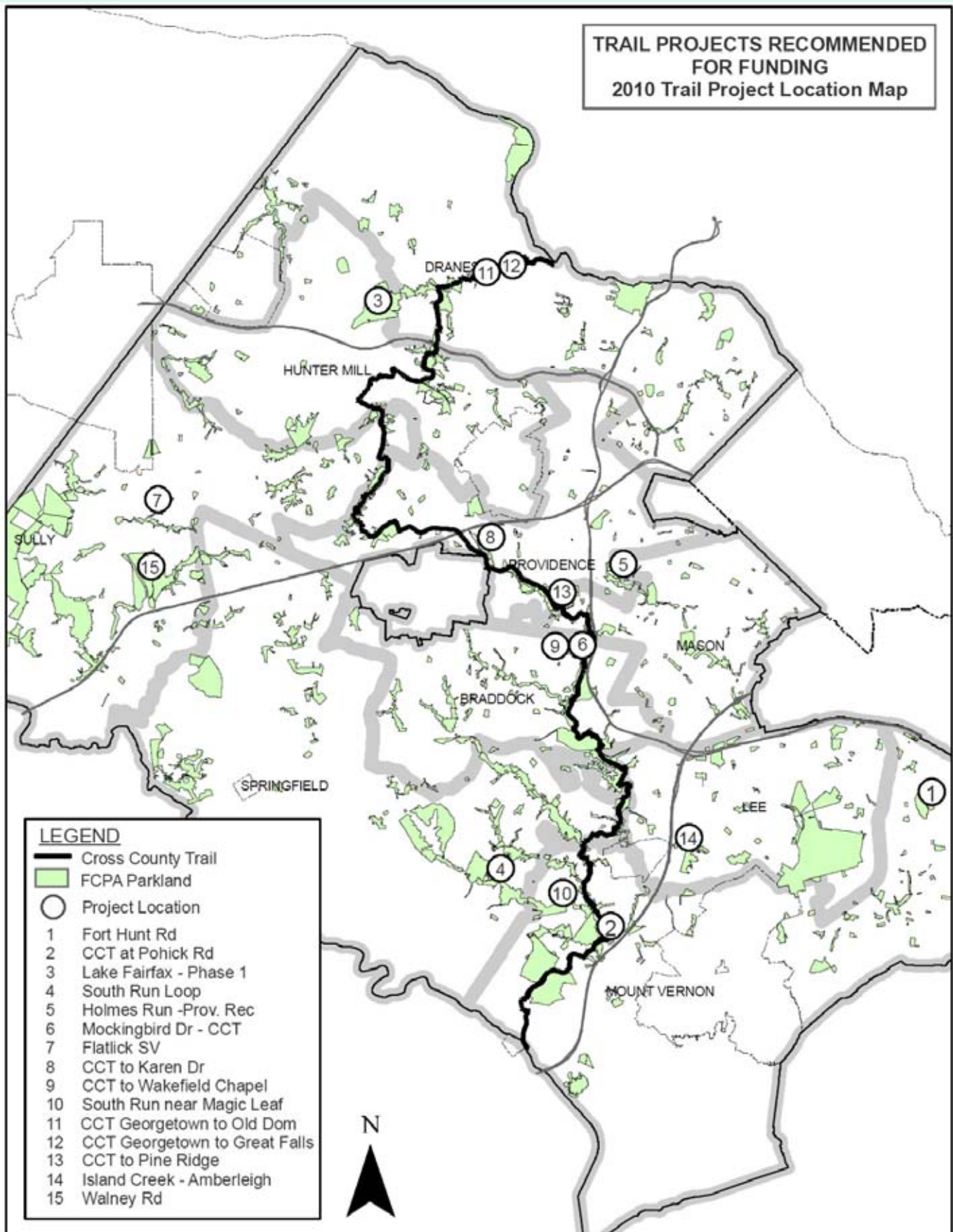
- **USER VALUE**
 - Service Level
 - Connectivity
 - Stakeholder Interest
- **DEVELOPMENT IMPACT**
 - Technical Challenges
 - Environmental and Cultural Resources
 - Initial Unit Cost
- **SUSTAINABILITY**
 - Sustainability
 - Maintenance Unit Cost



Pohick SV CCT Reroute

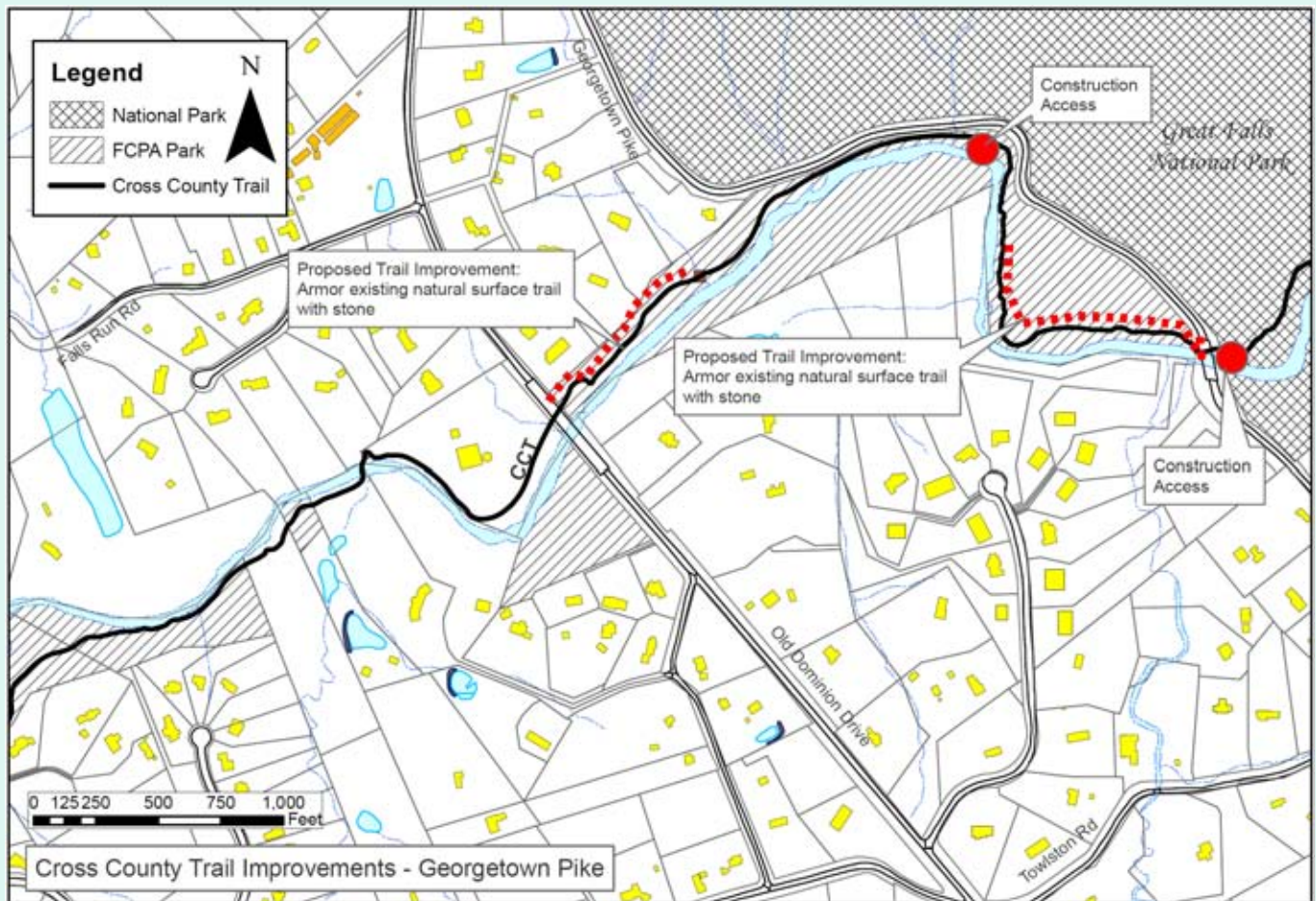


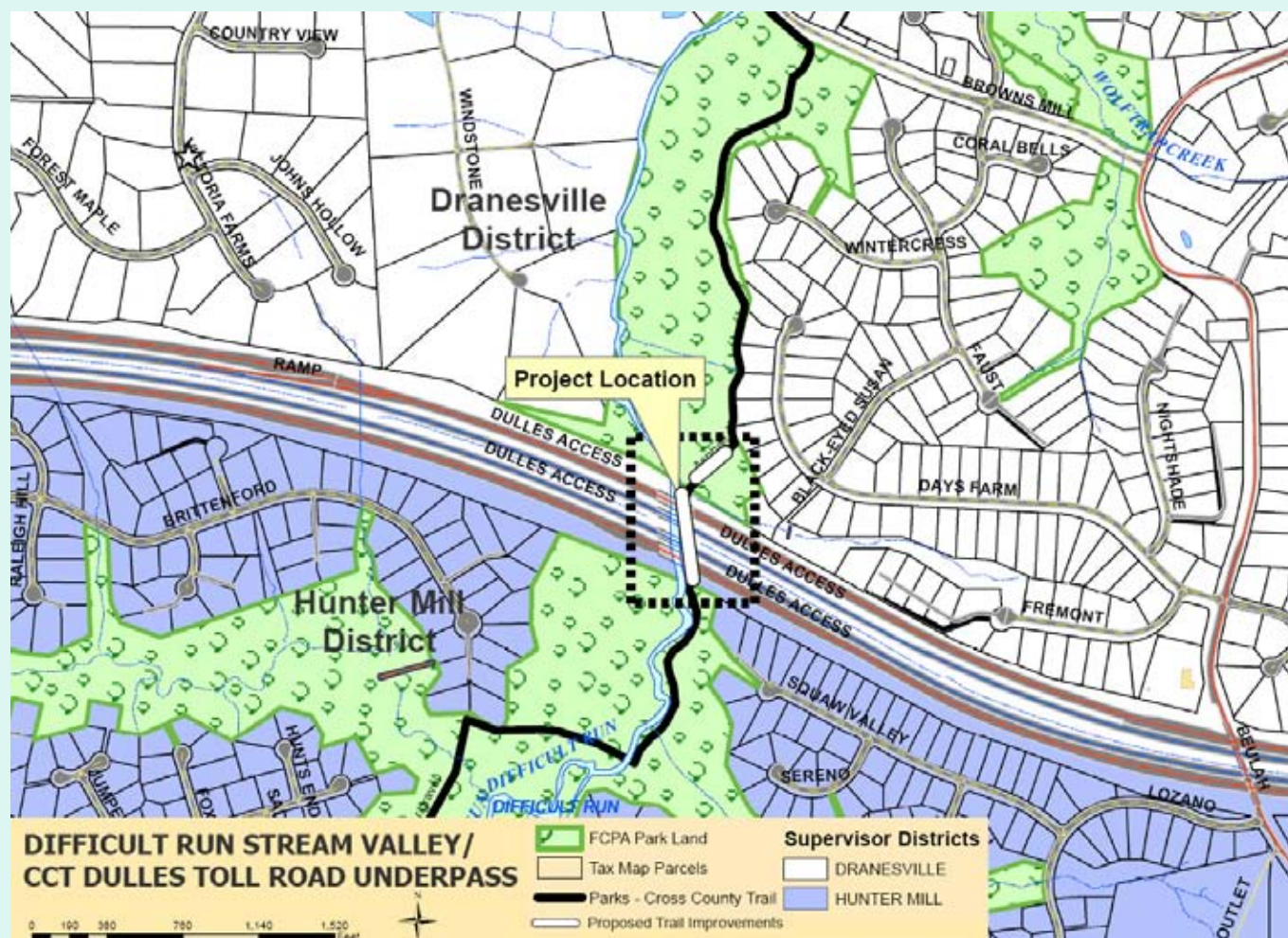
**TRAIL PROJECTS RECOMMENDED
FOR FUNDING**
2010 Trail Project Location Map

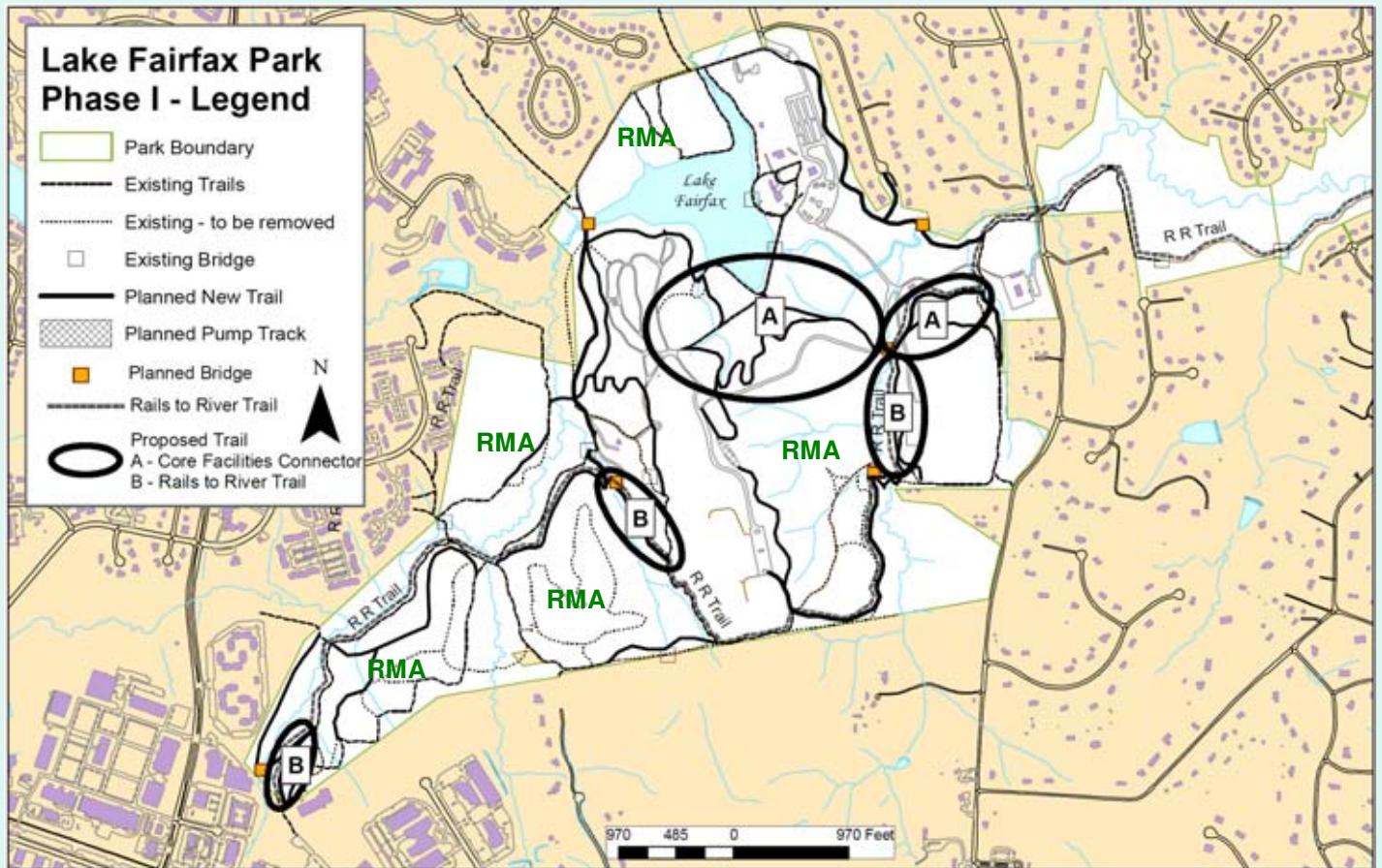


CROSS COUNTY TRAIL IMPROVEMENTS FIBERGLASS BRIDGES



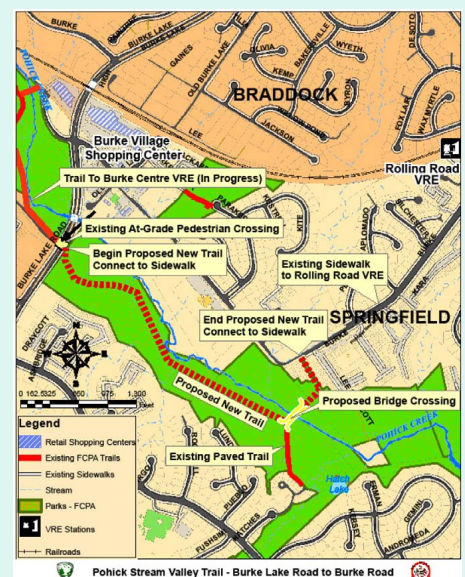
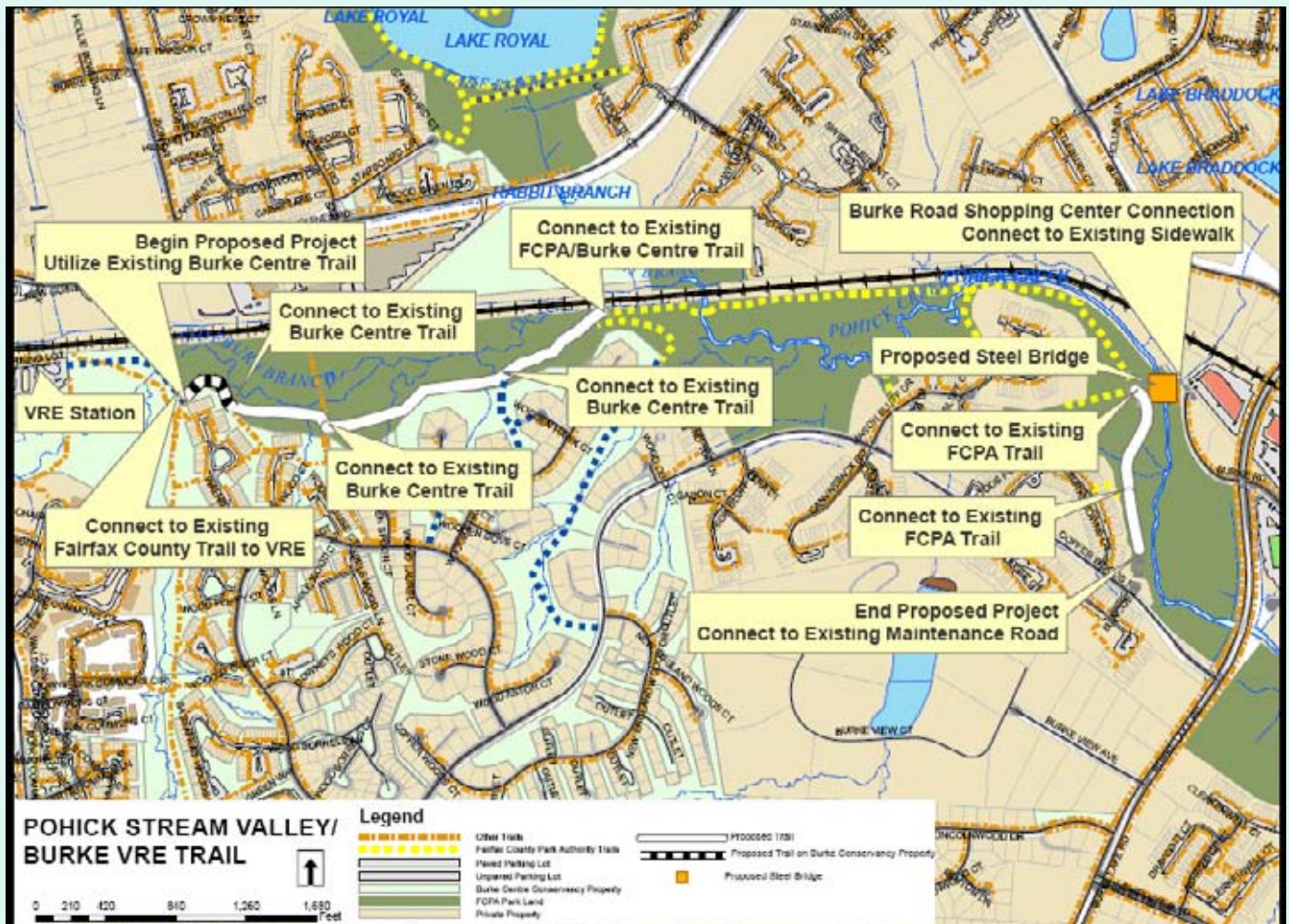


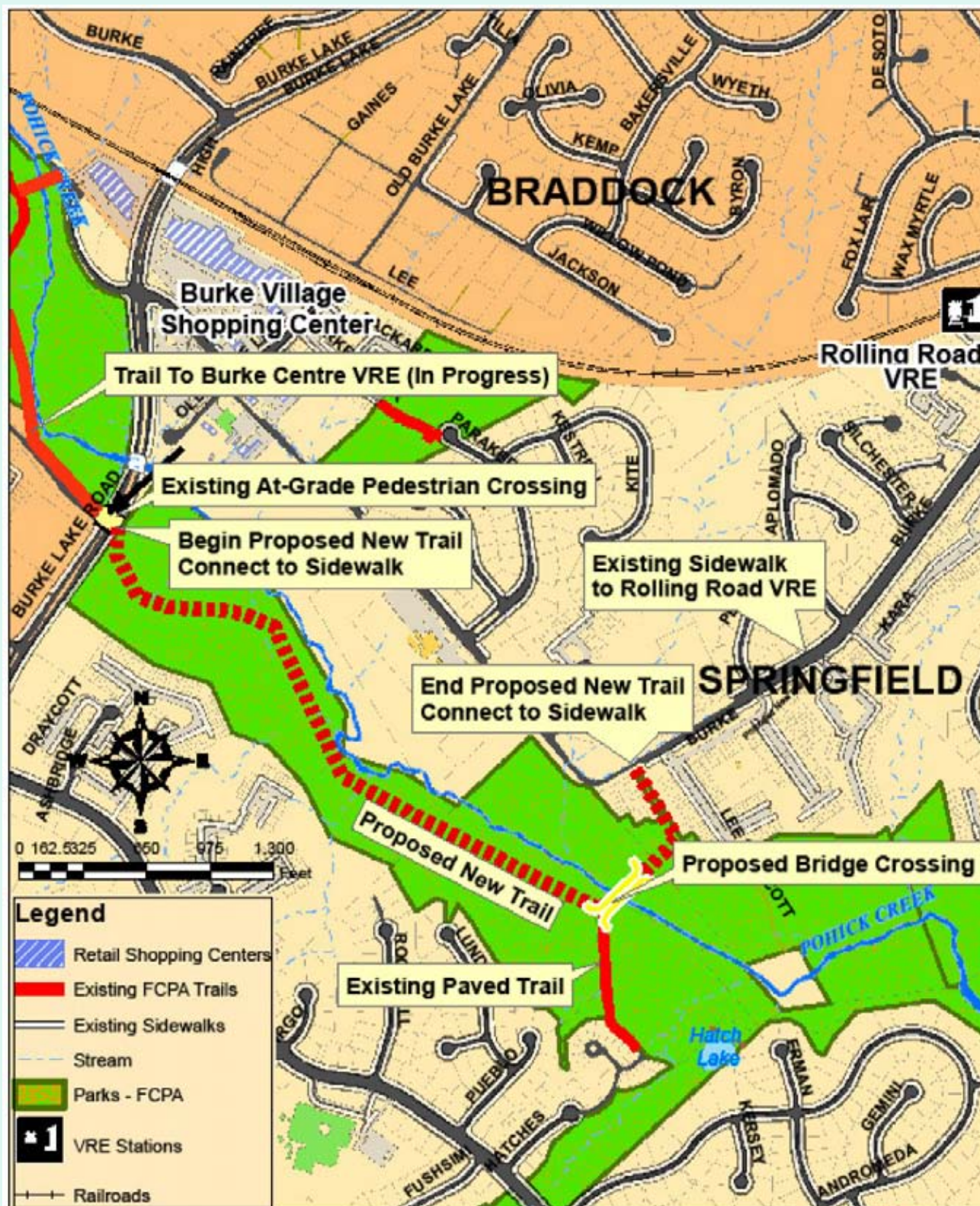




LAKE FAIRFAX TRAIL PLAN GOALS:

- 7 miles new trail
- 3.5 miles restored trail
- Create sustainable natural surface trails
- Eliminate unsustainable trails
- Respect RMAs
- Provide trail hierarchy



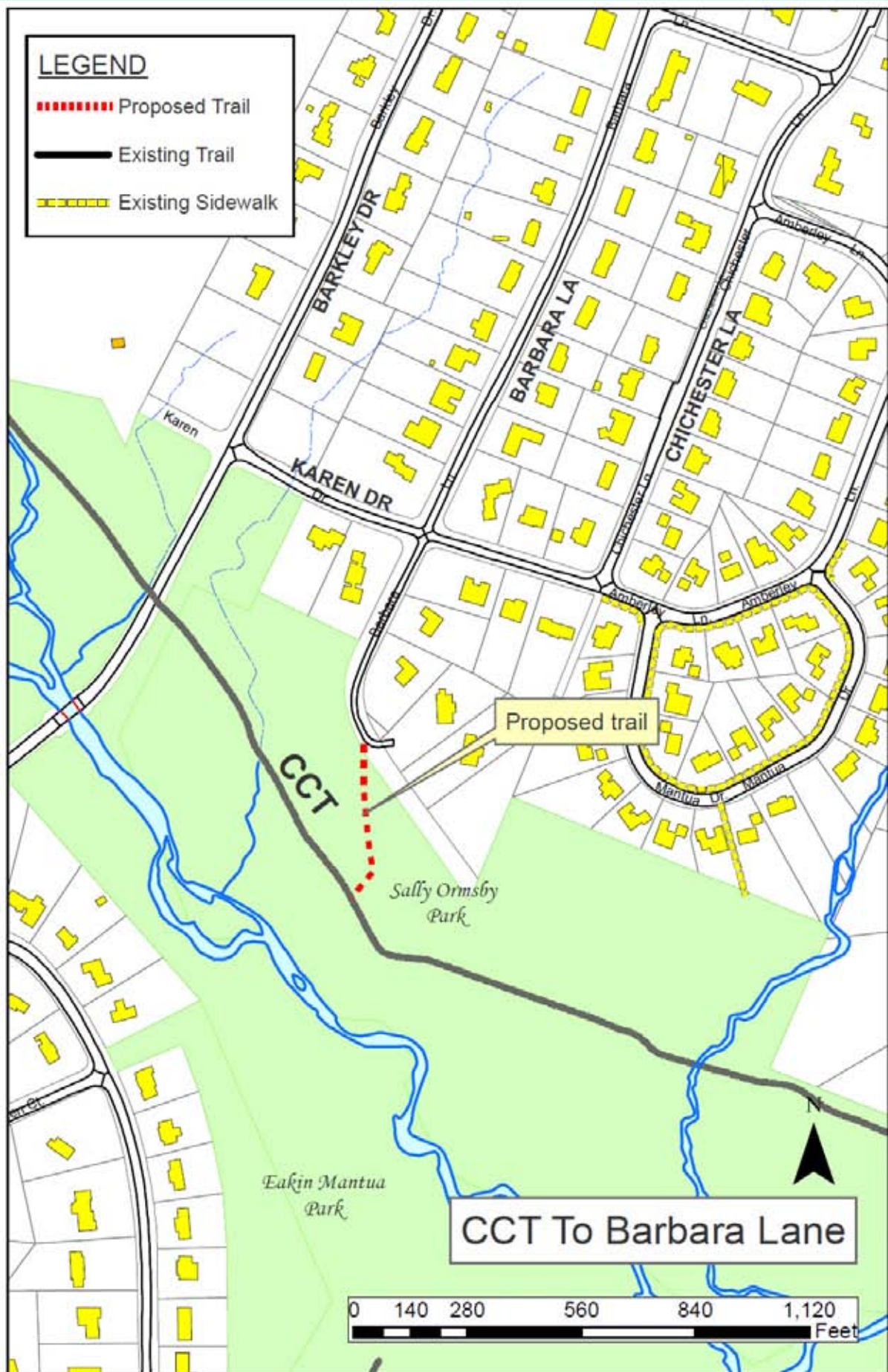


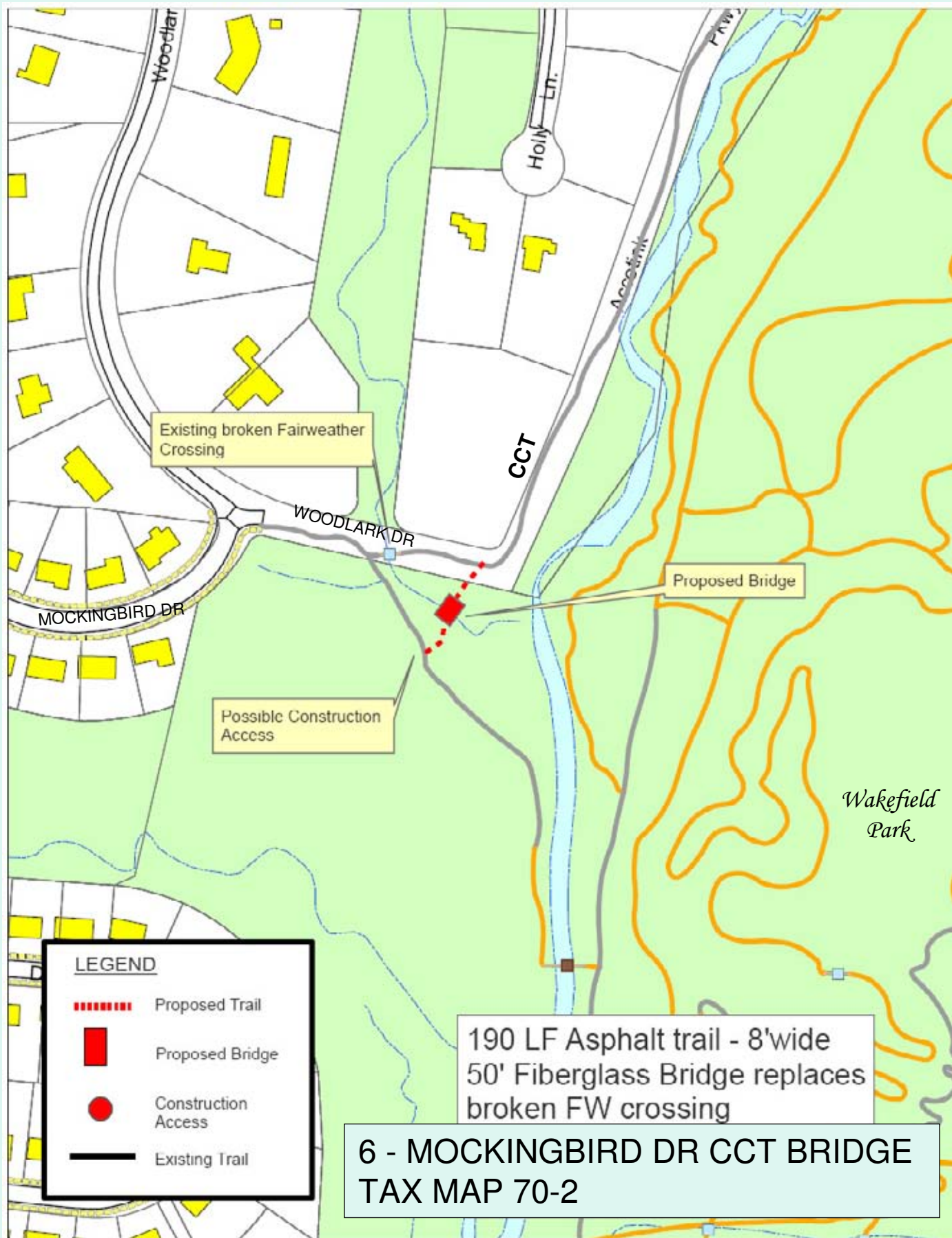
Pohick Stream Valley Trail - Burke Lake Road to Burke Road

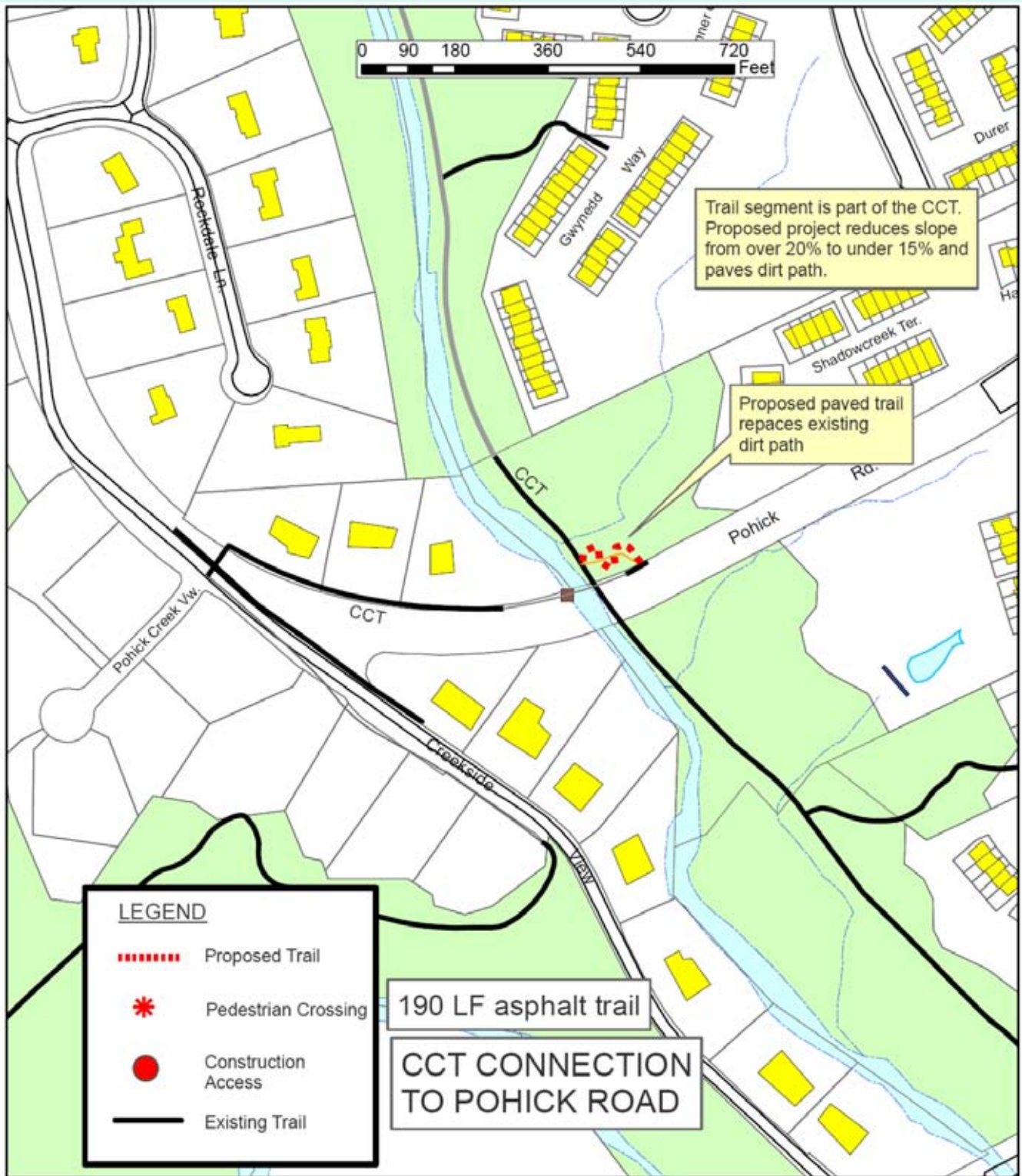


LEGEND

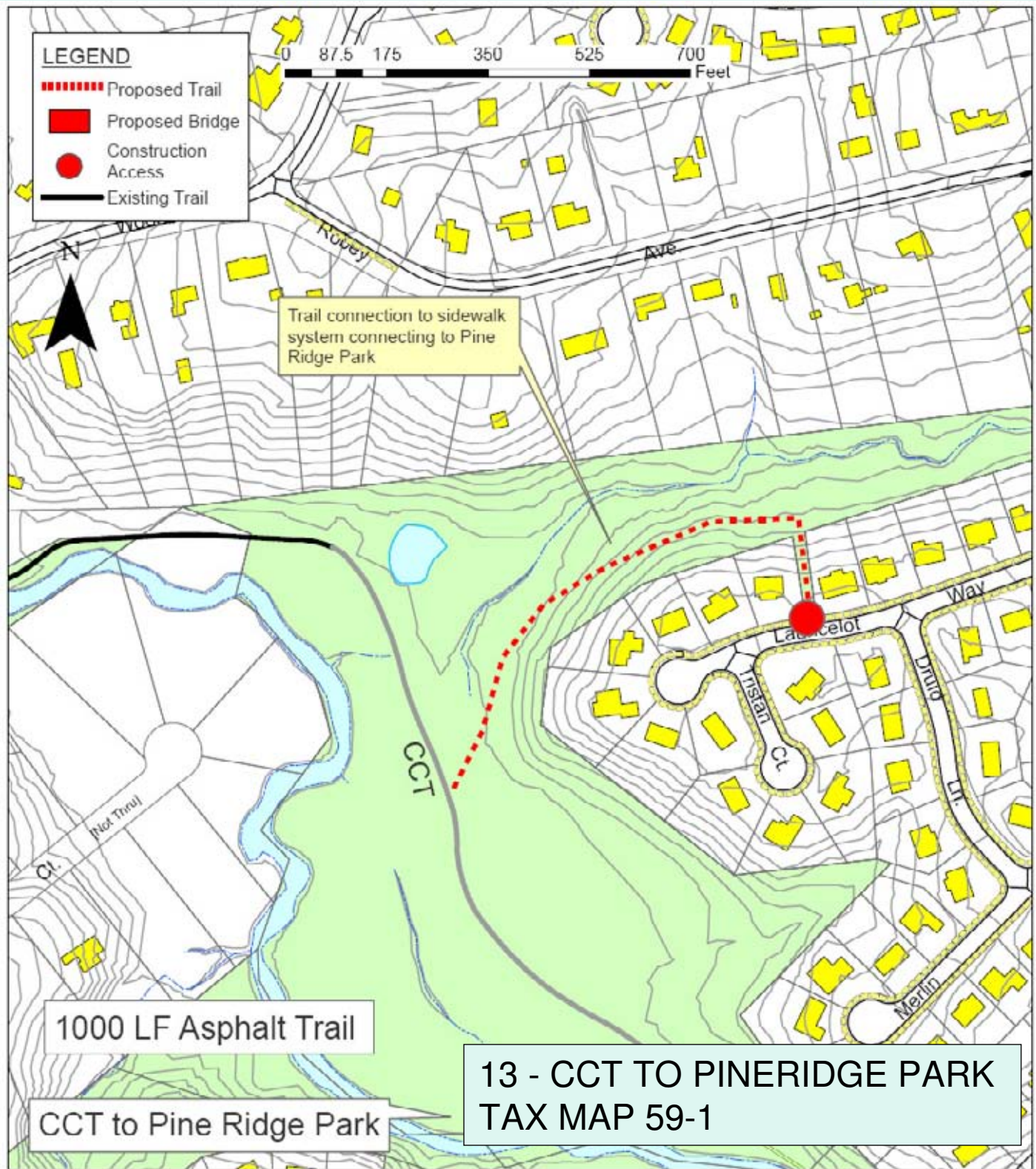
- Proposed Trail
- Existing Trail
- Existing Sidewalk



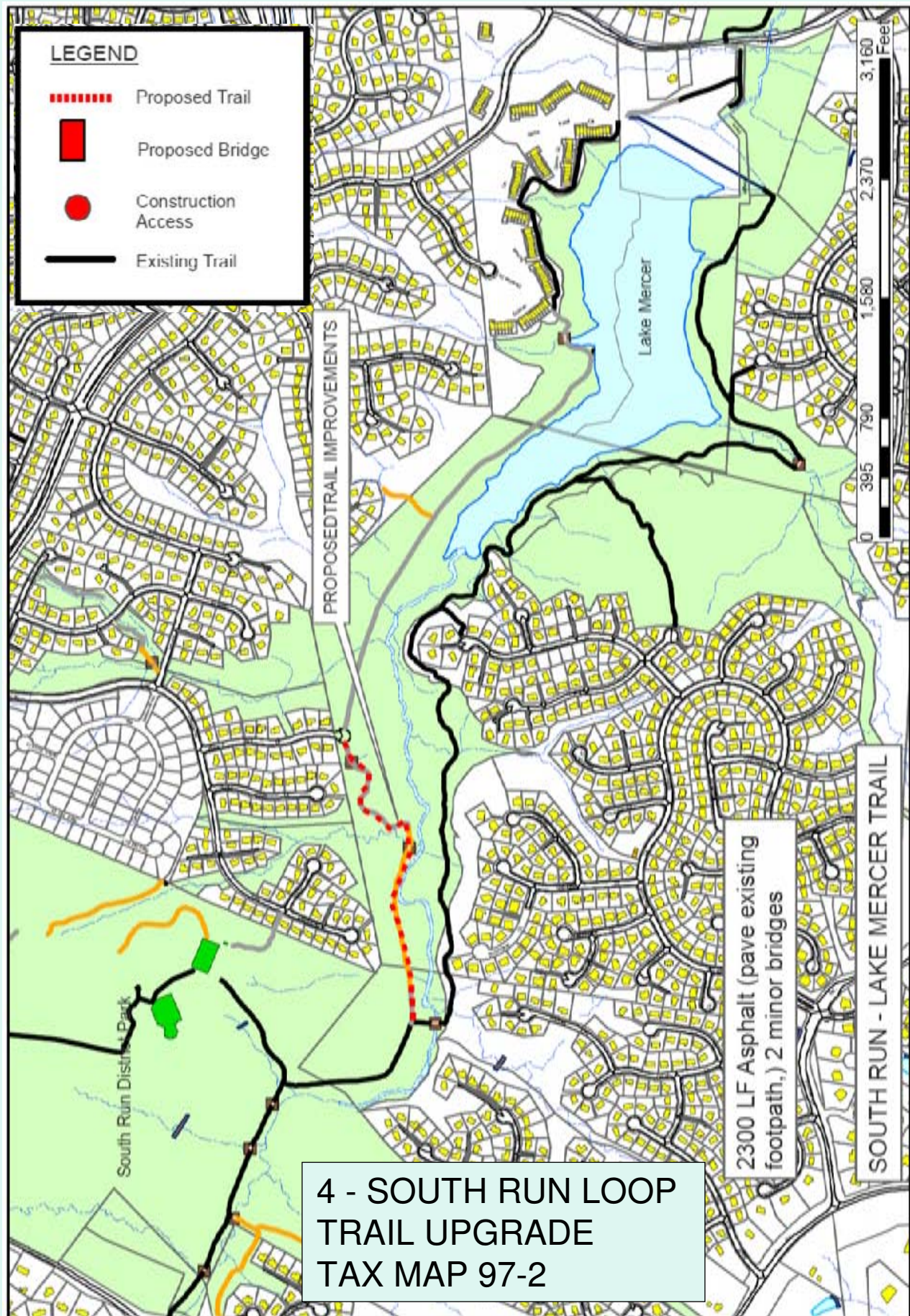


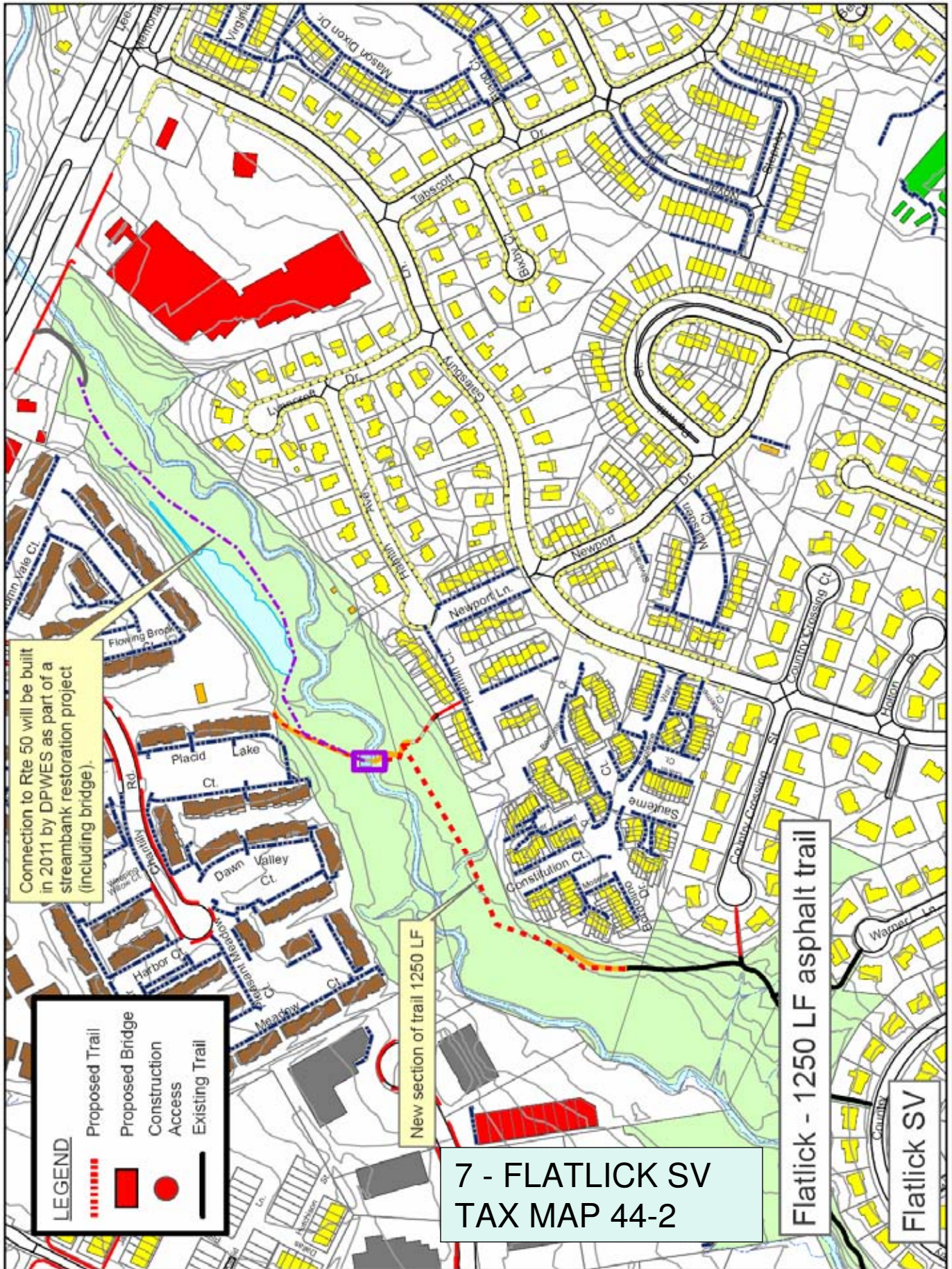


2 - CCT AT POHICK ROAD









7 - FLATLICK SV
TAX MAP 44-2

